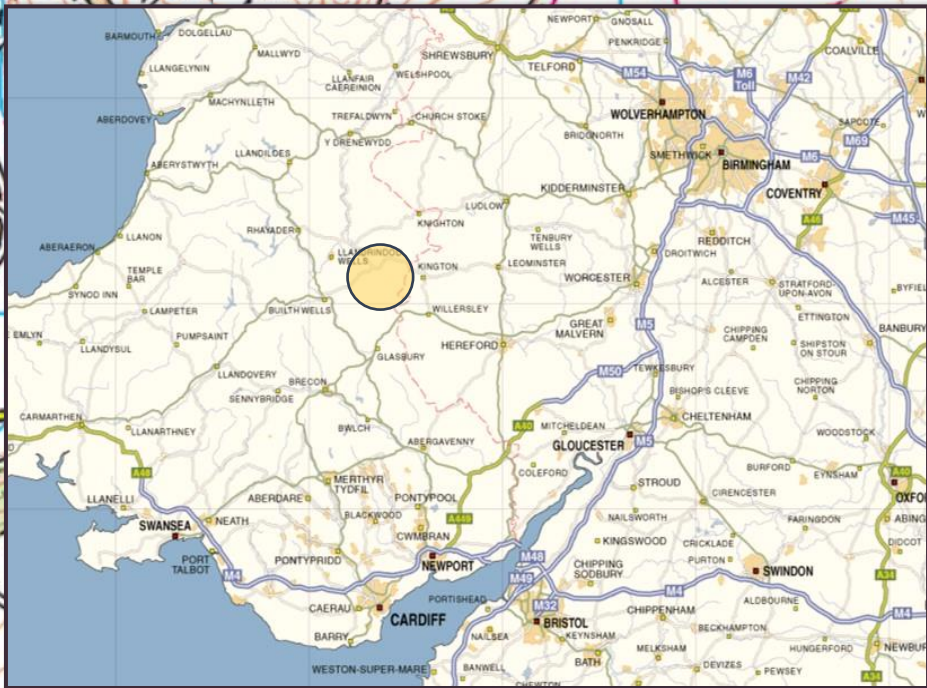


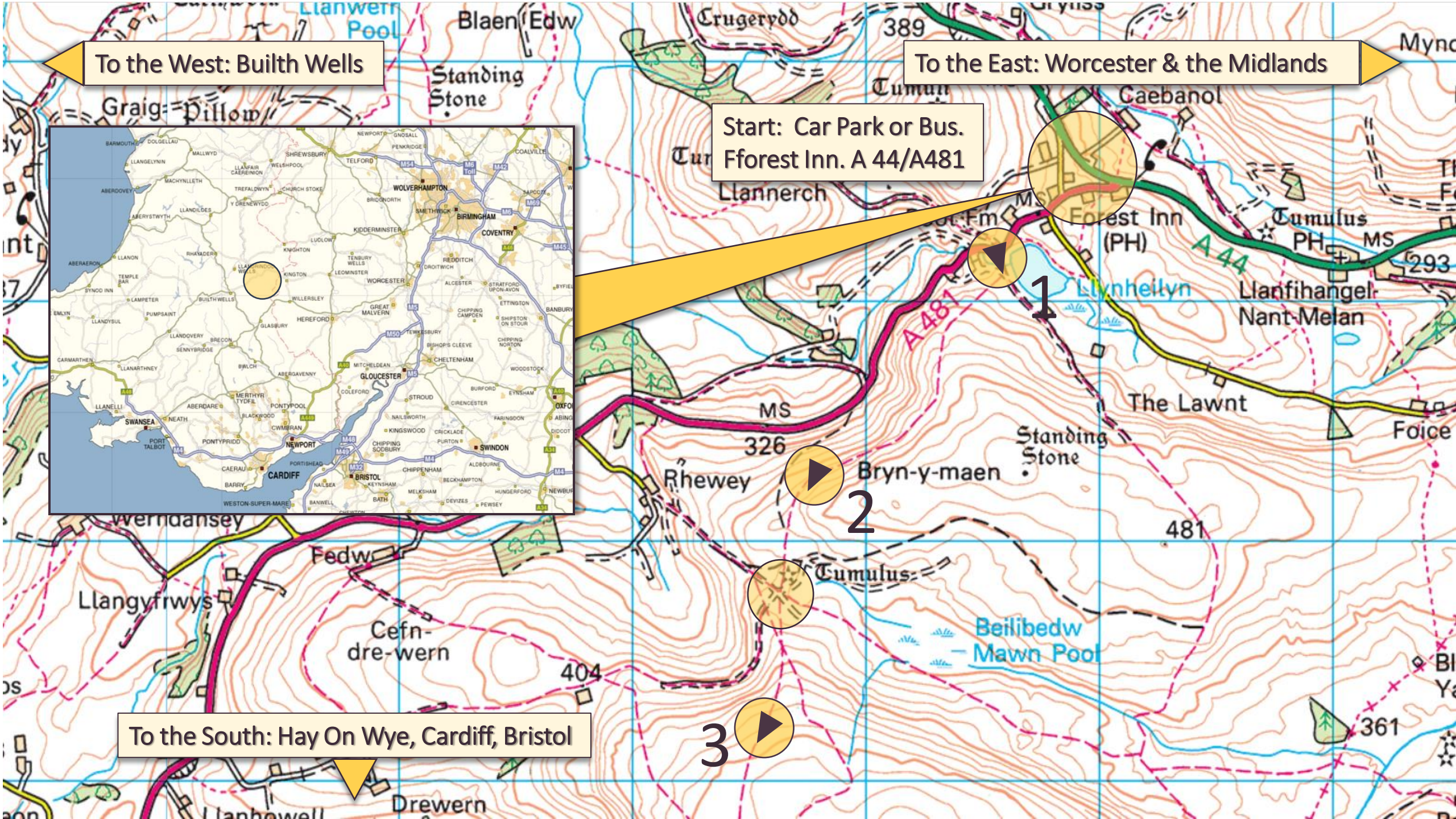
To the West: Builth Wells

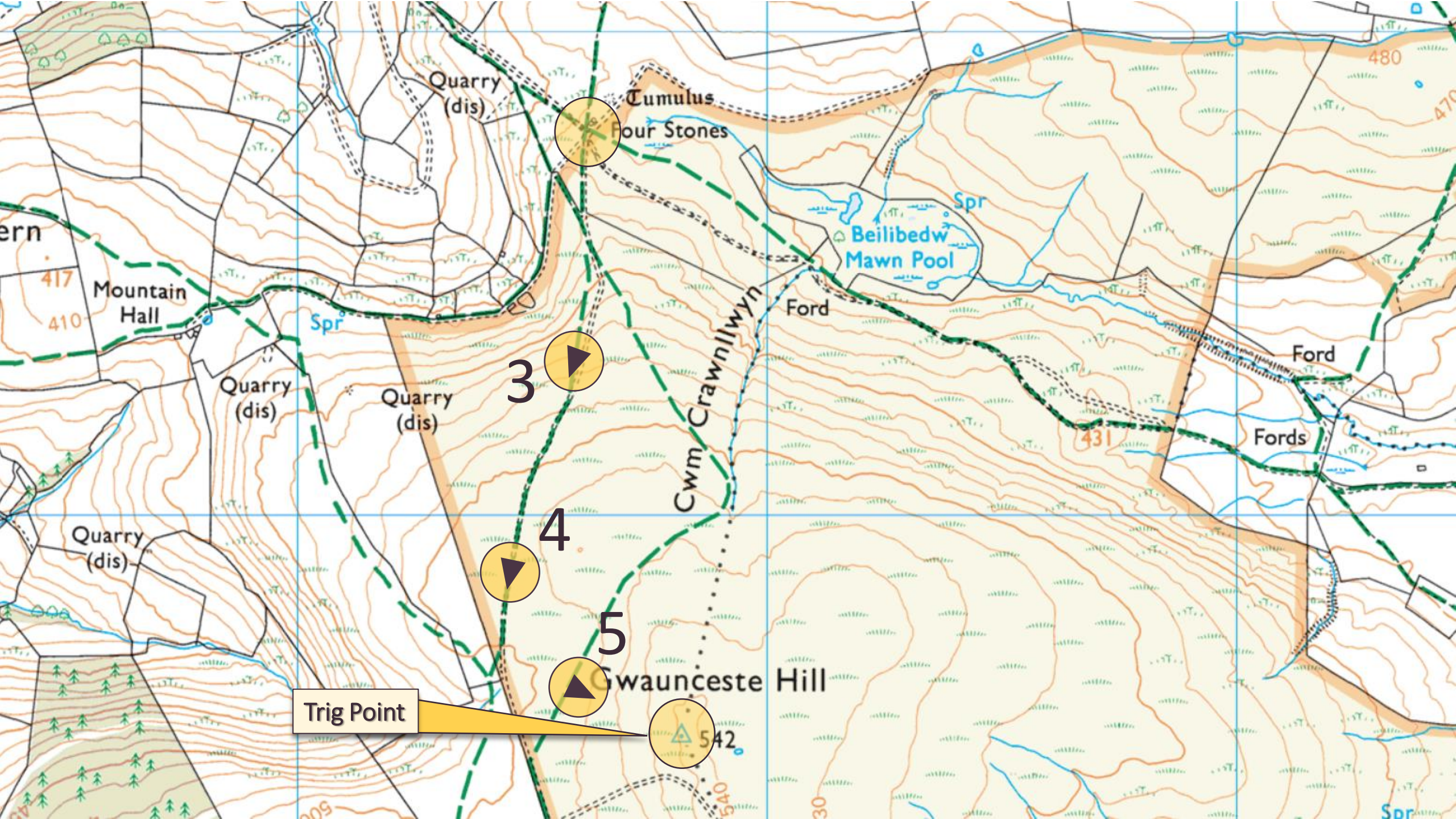
To the East: Worcester & the Midlands

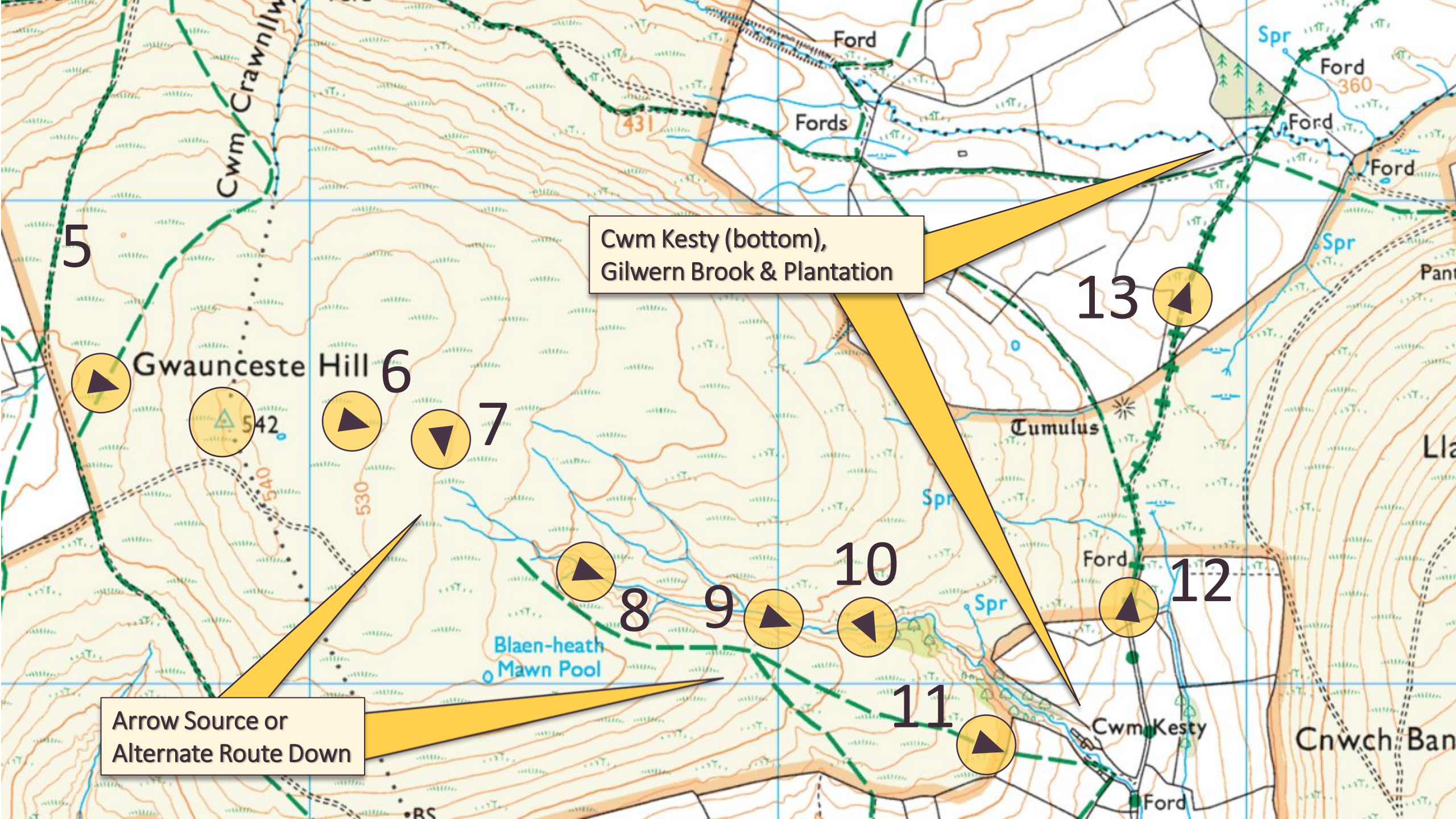
Start: Car Park or Bus.
Fforest Inn. A 44/A481



To the South: Hay On Wye, Cardiff, Bristol







Cwm Kesty (bottom),
Gilwern Brook & Plantation

Arrow Source or
Alternate Route Down

5

6

7

8

9

10

11

13

12

Cwm Crawnllw

Gwaunceste Hill

Blaen-heath
Mawn Pool

Cwm Kesty

Ford

Fords

Ford 360

Ford

Ford

Cumulus

Cnwch Ban

542

540

530

431

Pant

Lla

Spr

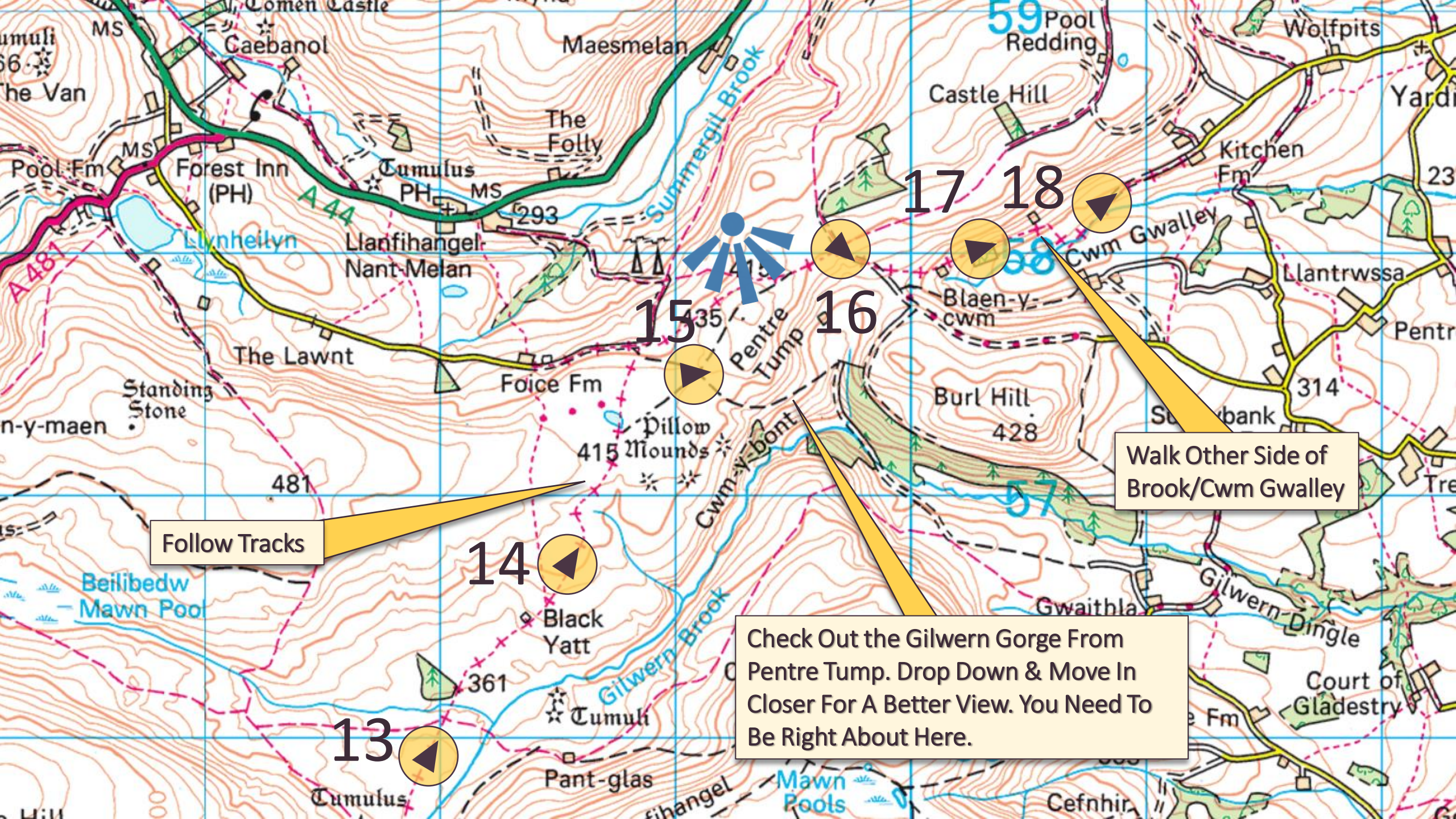
Spr

Spr

Spr

Ford

BS



Follow Tracks

Walk Other Side of Brook/Cwm Gwalley

Check Out the Gilwern Gorge From Pentre Tump. Drop Down & Move In Closer For A Better View. You Need To Be Right About Here.

13

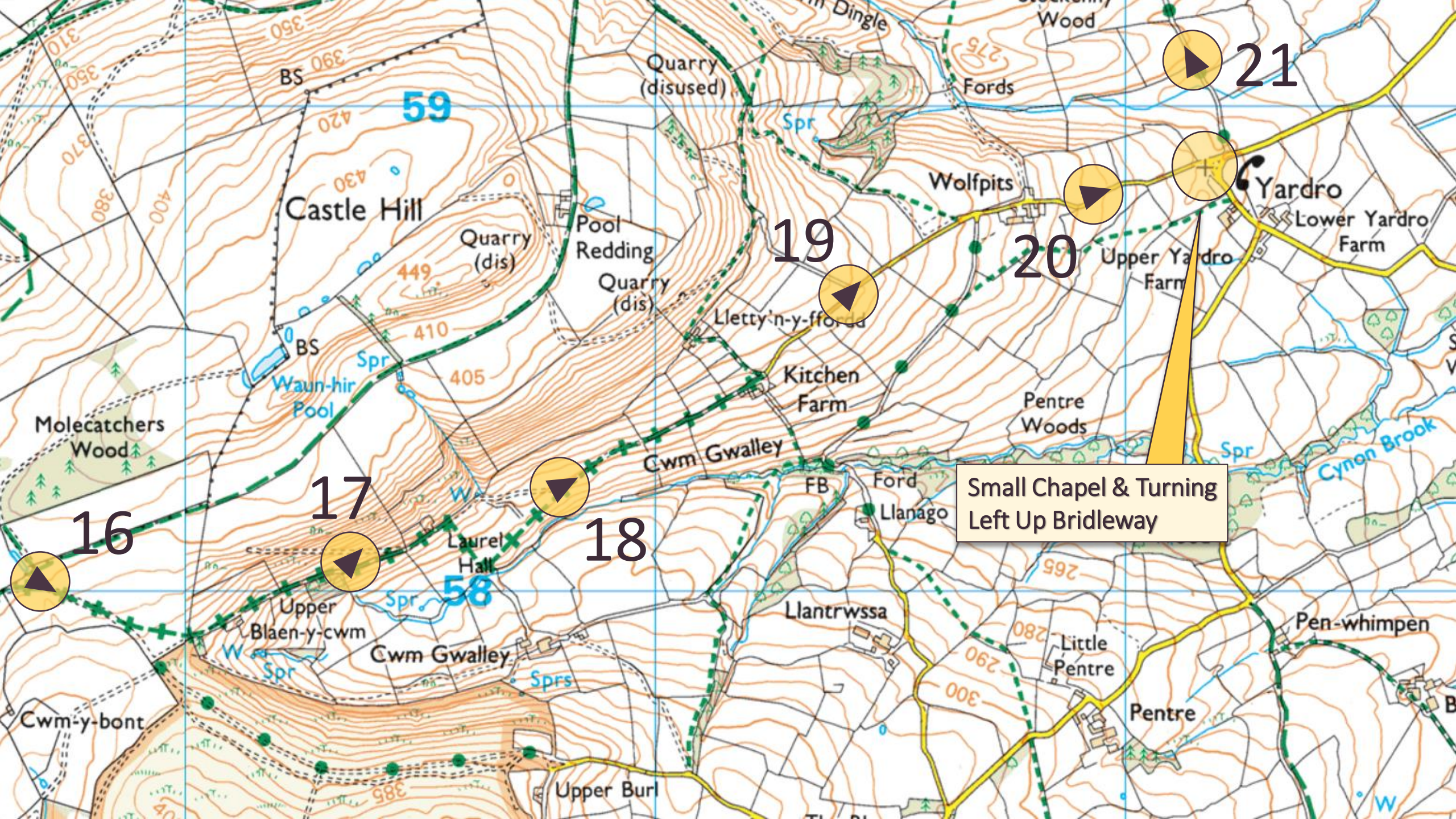
14

15

16

17

18



16

17

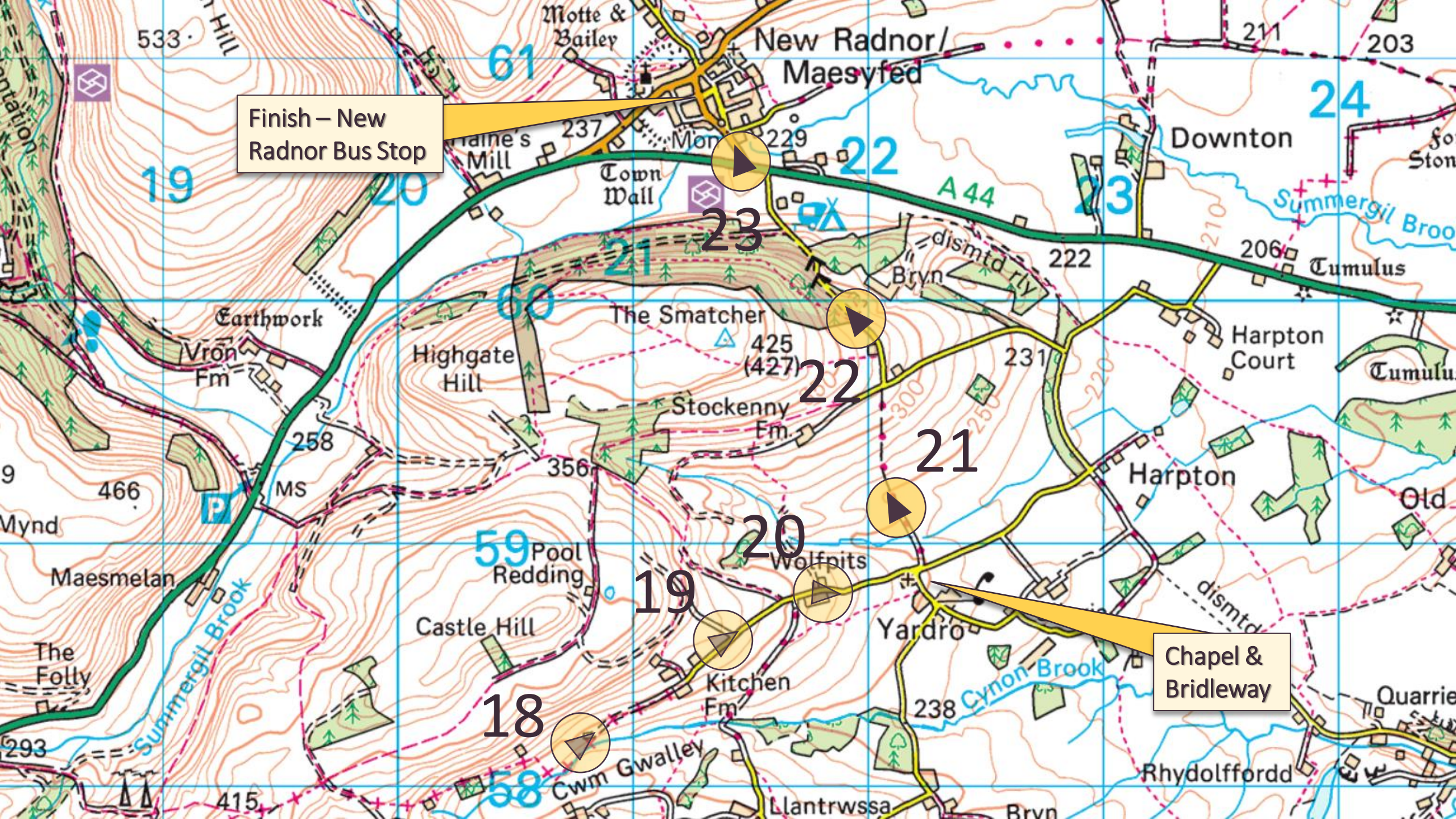
18

19

20

21

Small Chapel & Turning
Left Up Bridleway



Finish - New Radnor Bus Stop

Chapel & Bridleway